

Anderson Hill County Park (Port of Tillamook Bay)

Airbase Reserve County Park, Officer Row Rd.,
Tillamook, OR 97141



Adventist Health Exercise Station (Adventist Health)

1100 3rd St.,
Tillamook, OR 97141



Bayocean Spit (Cape Meares)

North Hwy 131, Head west on 3rd St. toward Hwy 101, take a right on Bayocean Rd.
Tillamook, OR 97141



Source: www.alltrails.com



Bud's Fitness Trail & Disc Golf (Tillamook Jr. High School)

3906 Alder Ln,
Tillamook, OR 97141



Cape Lookout State Park (Between Netarts & Sandlake)

Whiskey Creek to Cape Lookout Rd., near milepost 3,
Cloverdale, OR 97112



Source: www.oregonhikers.org



Cape Kiwanda Sand Dune Hill (Pacific City)

Cape Kiwanda Natural Area Near Pelican Pub,
Pacific City, OR 97135



Source: www.oregonhikers.org




Cape Meares State Park (Oceanside)

3500 Cape Meares Loop, Turn tight just before Oceanside, follow signs for 2.5 miles,
Tillamook, OR 97141



Source: www.tillamookcoast.com




Coal Creek Trailhead: Outback Trail (Nehalem)

41398, 40990 Northfork Rd., Approx. 4 miles northeast of Nehalem,
Nehalem, OR 97131




Harborside Trail to Garibaldi Boathouse & Pier (Port of Garibaldi)

1209 Bay Ln., trailhead near RV Park on Northeast corner of parking lot,
Garibaldi, OR 97118



Hoquarton Park & Trail (Tillamook)

Trail parking at Hwy 101 or Hwy 6 junction or Goodspeed park,
Tillamook, OR 97141



Kilchis Point Reserve Trails (Bay City)



*Spruce St. off Hwy 101, southwest of Bay City,
Bay City, OR 97107*

Source: www.kilchispoint.wordpress.com



Munson Creek Falls (Hwy 101 South)



*Hwy 101 to Munson Creek Rd., just south of Pleasant Valley RV Park,
Tillamook, OR 97141*

Source: www.oregonhikers.org




Neah-Kah-Nie Mountain (Manzanita)



*Hwy 101 to Neah-Kah-Nie Trailhead Rd., between milepost 41 & 42,
Nehalem, OR 97131*

Source: www.tillamookcoast.com



Nehalem Bay State Park (Manzanita)



*Nehalem Bay State Park, off Hwy 101 at the shell station, milepost 44,
Manzanita, OR 97130*

Source: www.tillamookcoast.com



Old Growth Cedar Wetlands Preserve & Trail (Rockaway Beach)



*Hwy 101 to 911 S Island St., just south of Rockaway Beach,
Rockaway Beach, OR 97136*

Source: www.visitrockawaybeach.org



Oswald West State Park (Manzanita)



*Oregon Coast Hwy, Main parking lot at milepost 44,
Nehalem, OR 97131*



Pacific City Pathways (Pacific City)



*Cape Kiwanda Dr., south of Doryland Pizza, enter from overflow parking,
Pacific City, OR 97112*

Source: www.tillamookcountypioneer.net



Stika Sedge Trail (Sandlake)



*26713-26601, Sandlake Rd., near milepost 9,
Cloverdale, OR 97112*

Source: www.stateparks.oregon.gov



Whalen Island County Campground & Clay Meyers State Park (Tierra Del Mar)



*Sandlake Rd. to Whalen Island Rd., near milepost 8,
Cloverdale, OR 97112*



Key



Exercise Station Walking Hiking Fishing Kid Friendly Bike Trails Beach Access Viewpoint Picnicking Camping Pet Friendly Boat Ramp Kayaking Horse Trails